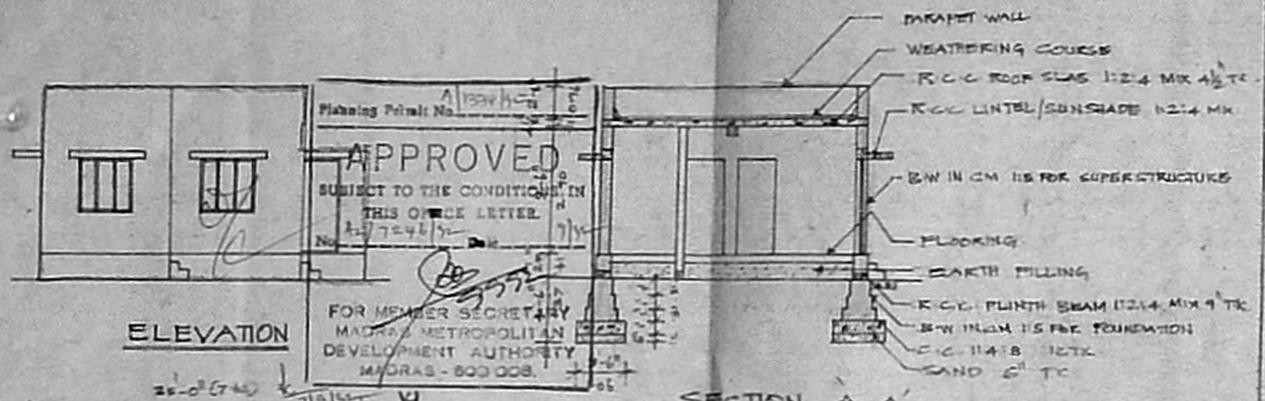

ELEVATION

SECTION A A'

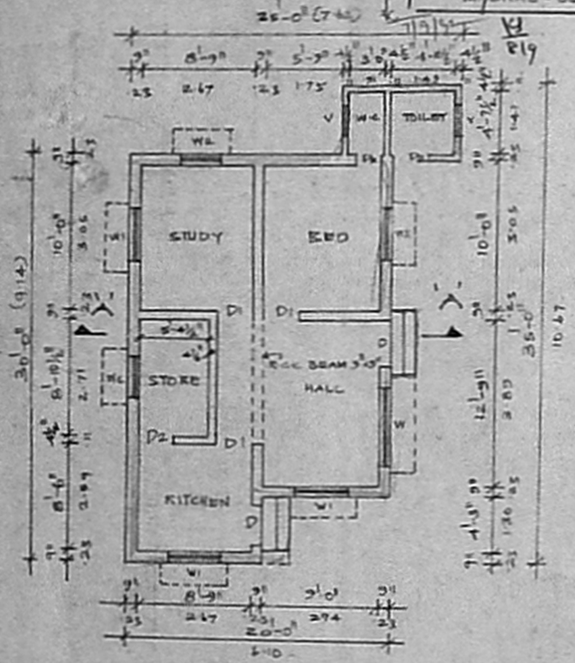

PLAN

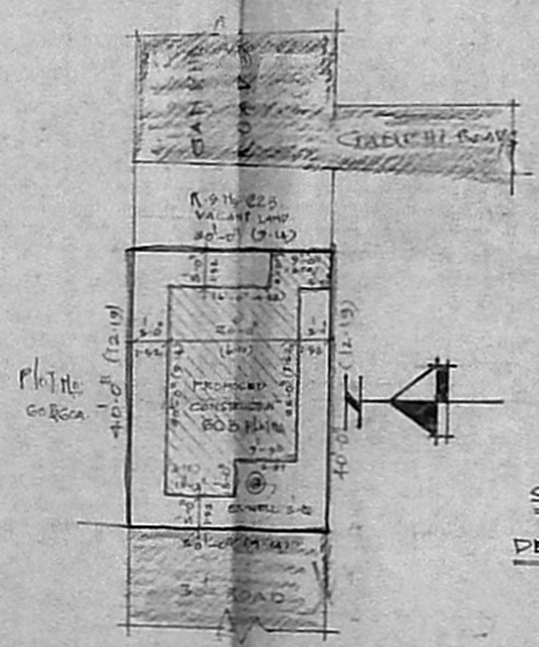

SITE PLAN
SCALE: 1"=16'-0" (1:200)

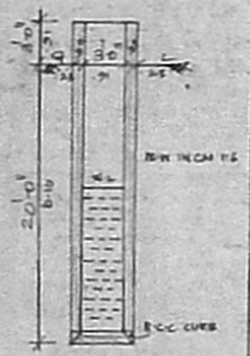

SECTIONAL DETAILS OF WELL

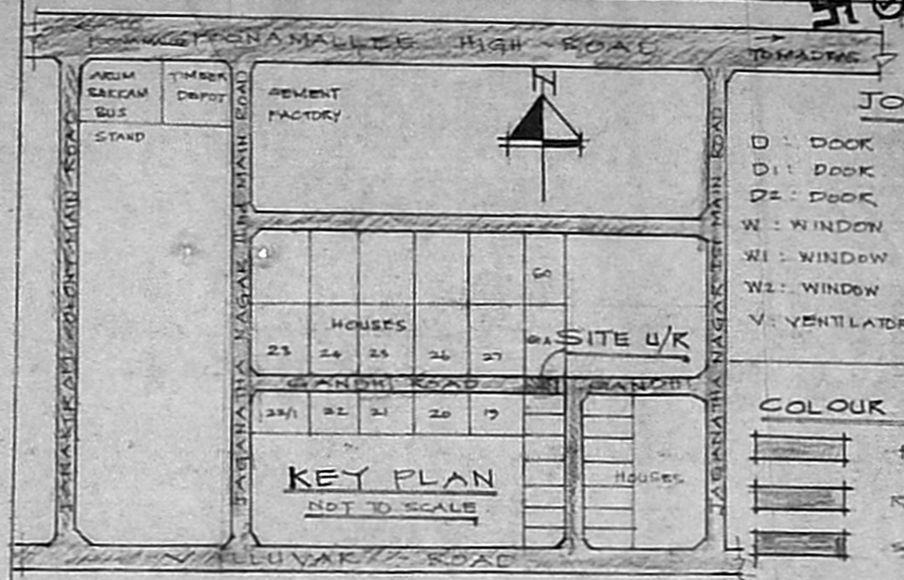

JOINERY

D : DOOR	3'-6" x 7'-0"	(1.06 x 2.13)
D1 : DOOR	3'-0" x 7'-0"	(.91 x 2.13)
D2 : DOOR	2'-6" x 7'-0"	(0.76 x 2.13)
W : WINDOW	6'-0" x 4'-0"	(1.83 x 1.22)
W1 : WINDOW	4'-0" x 4'-0"	(1.22 x 1.22)
W2 : WINDOW	3'-0" x 4'-0"	(.91 x 1.22)
V : VENTILATOR	2'-0" x 1'-6"	(0.61 x 0.46)

62.8 X 34

COLOUR INDEX

PROPOSED
ROAD
SITE BOUNDARY

PLAN SHOWING THE PROPOSED RESIDENTIAL BUILDING IN RS. NO 221 PLOT NO 60 B OF AMARAVATHI NAGAR

T.S. NO 70, BLOCK NO 7 OF ARUMBAKKAM VILLAGE, MADRAS CORPORATION DN NO 77

SCALE: 1"=8'-0" (1:100)

AREA:
- TOTAL PLOT AREA : 1200 SQ FT
- BUILT UP AREA : 896 SQ FT
- PLOT COVERAGE : 50%

OWNER

LICENCED SURVEYOR

M. R. DEENA KUMAR, B.C.E.,
Consulting Civil Engineer & Contractor,
Madras Corporation Licensed Surveyor,
LICENCE NO. 139
12, SIXTH MAIN ROAD,
JAWAHAR NAGAR, AGARAM,
MADRAS-600 082.